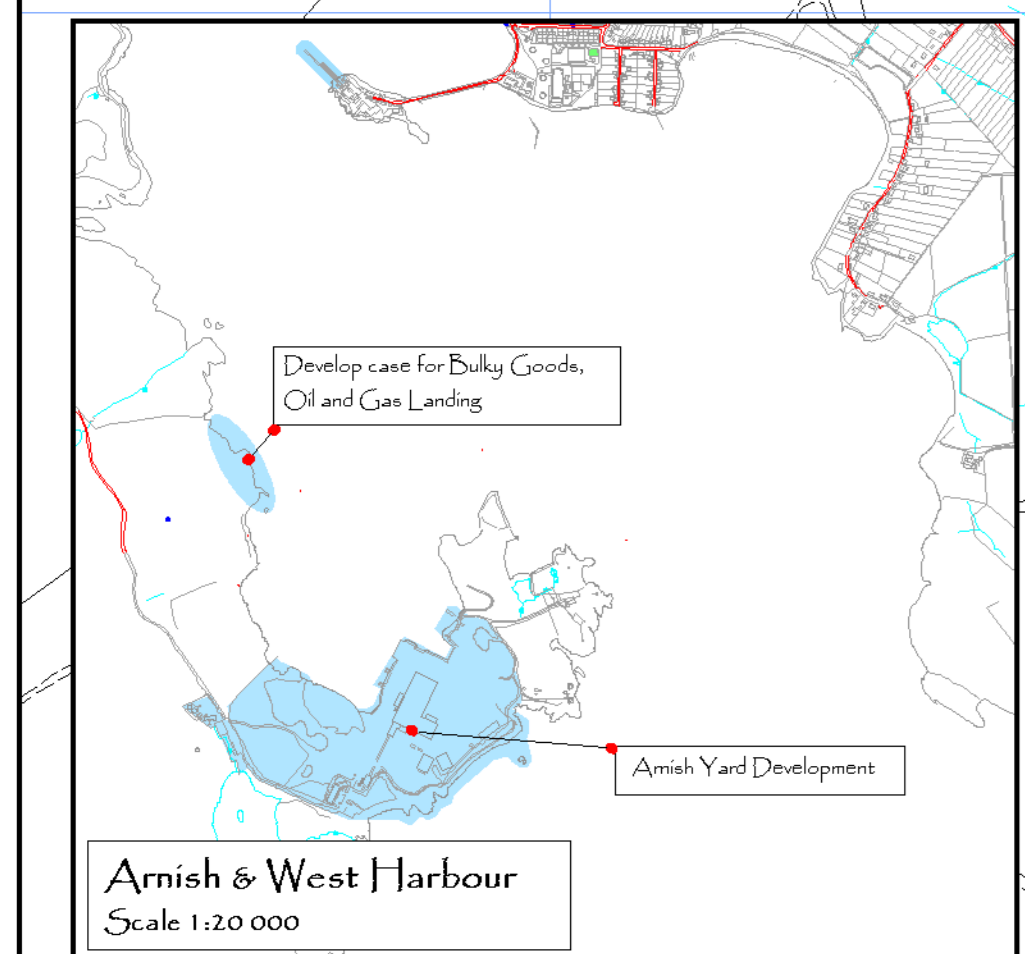
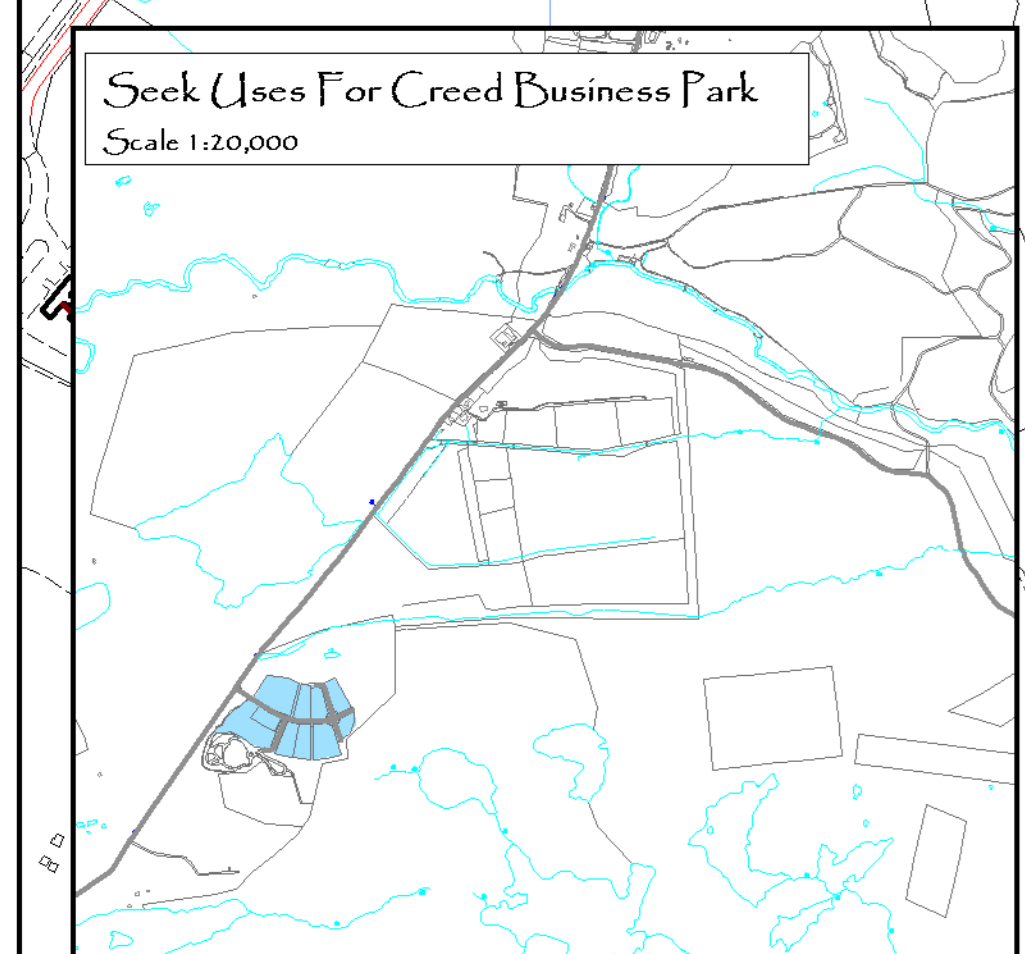
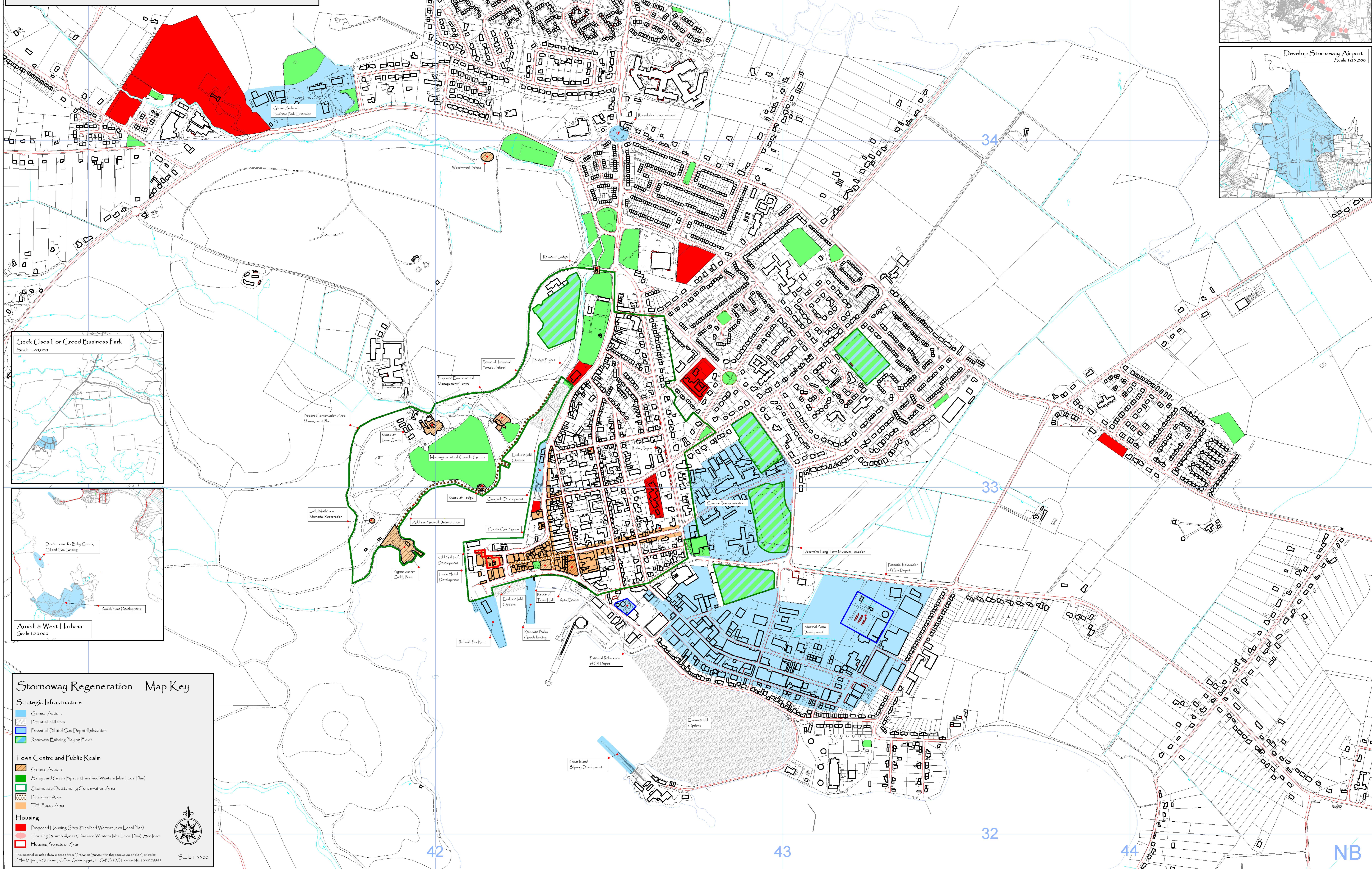
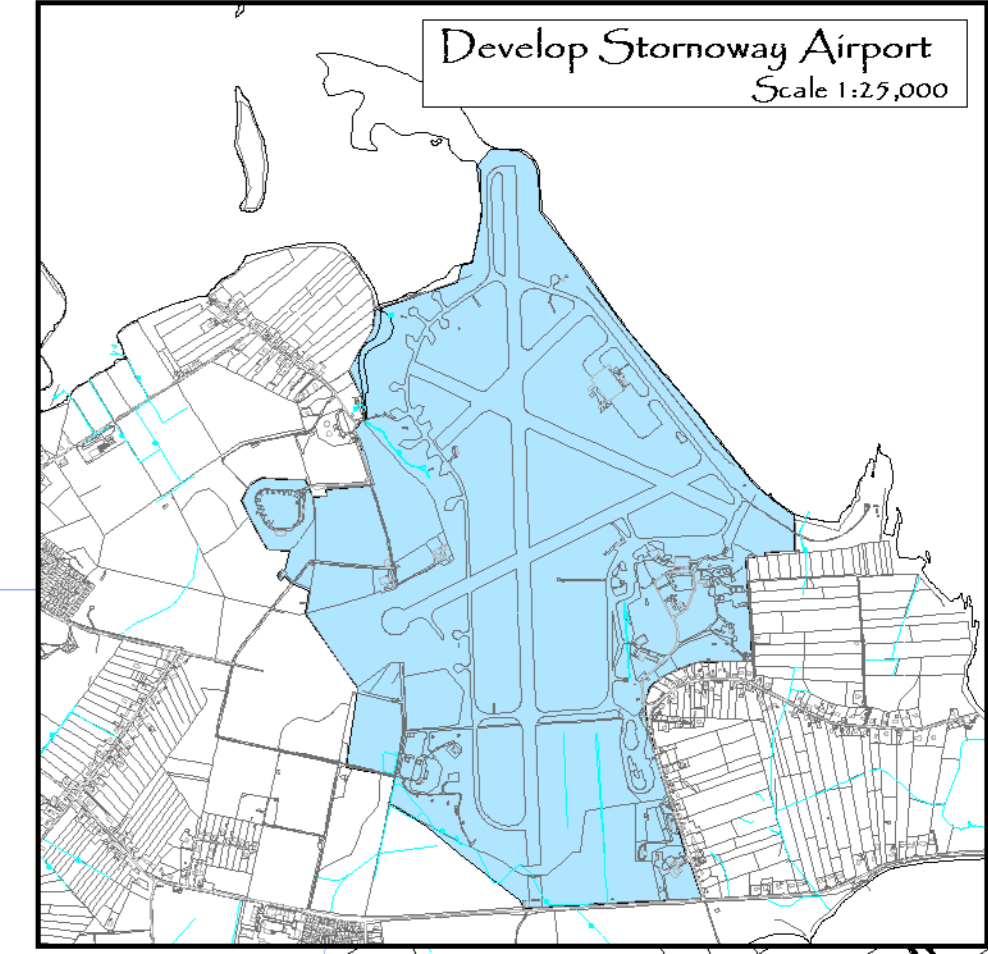
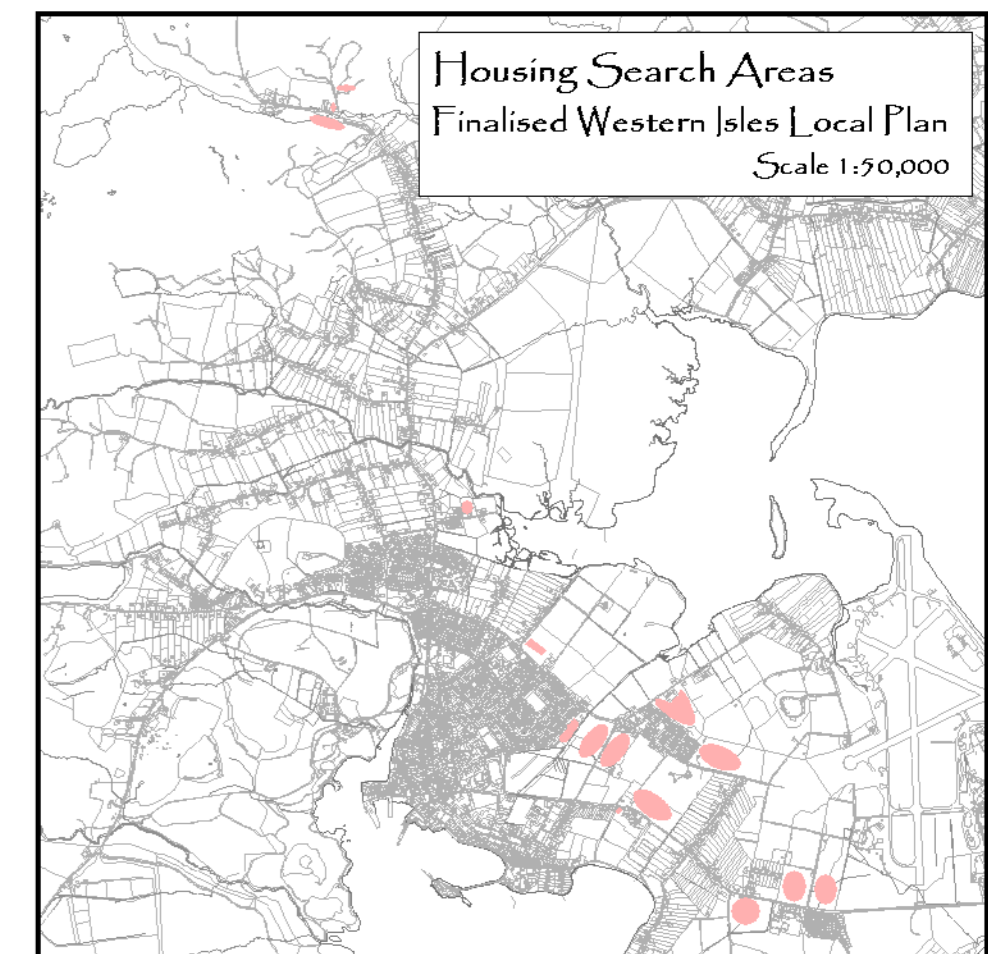


# Stornoway Regeneration Map

This map shows the proposed actions set out in the Stornoway Regeneration: Vision, Objectives and Actions document agreed by the Stornoway Regeneration partners in June 2005. The Stornoway Regeneration Group comprises representatives of Comhairle nan Eilean Siar, Western Isles Enterprise, Stornoway Port Authority, Stornoway Amenity Trust, Stornoway Trust, the Local Housing Strategy, Western Isles Chamber of Commerce, Stornoway Historical Society, Lewis and Harris Buildings Preservation Trust and Lewis Castle Trust.

For more information visit [www.cne-siar.gov.uk/stornowayregeneration](http://www.cne-siar.gov.uk/stornowayregeneration)

June 2005



### Stornoway Regeneration Map Key

**Strategic Infrastructure**

- General Actions
- Potential Infill sites
- Potential Oil and Gas Depot Relocation
- Renovate Existing Playing Fields

**Town Centre and Public Realm**

- General Actions
- Safeguard Green Space (Finalised Western Isles Local Plan)
- Stornoway Outstanding Conservation Area
- Pedestrian Area
- TMI Focus Area

**Housing**

- Proposed Housing Sites (Finalised Western Isles Local Plan)
- Housing Search Areas (Finalised Western Isles Local Plan) See Inset
- Housing Projects on Site

This material includes data licensed from Ordnance Survey with the permission of the Controller of Her Majesty's Stationery Office. Crown copyright. O.S. Licence No. 1000229545

Scale 1:35,000

42

43

32

44

NB