

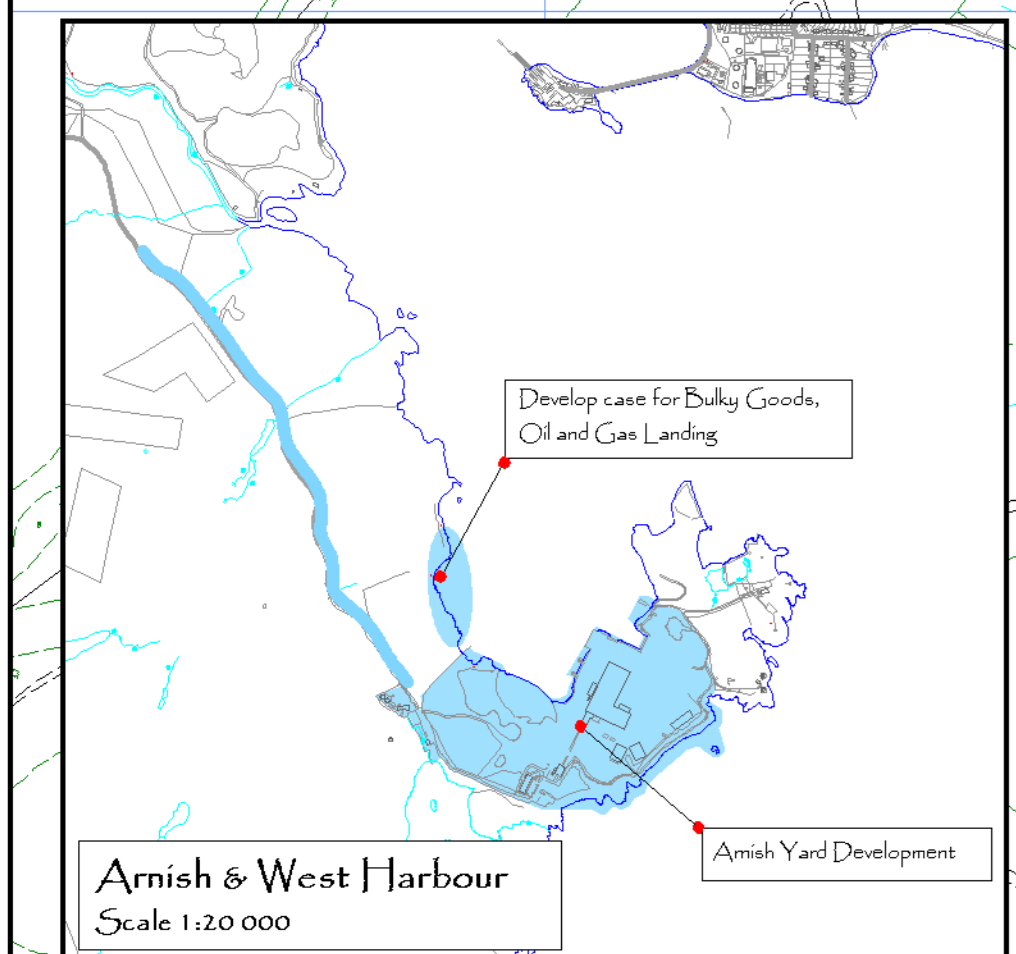
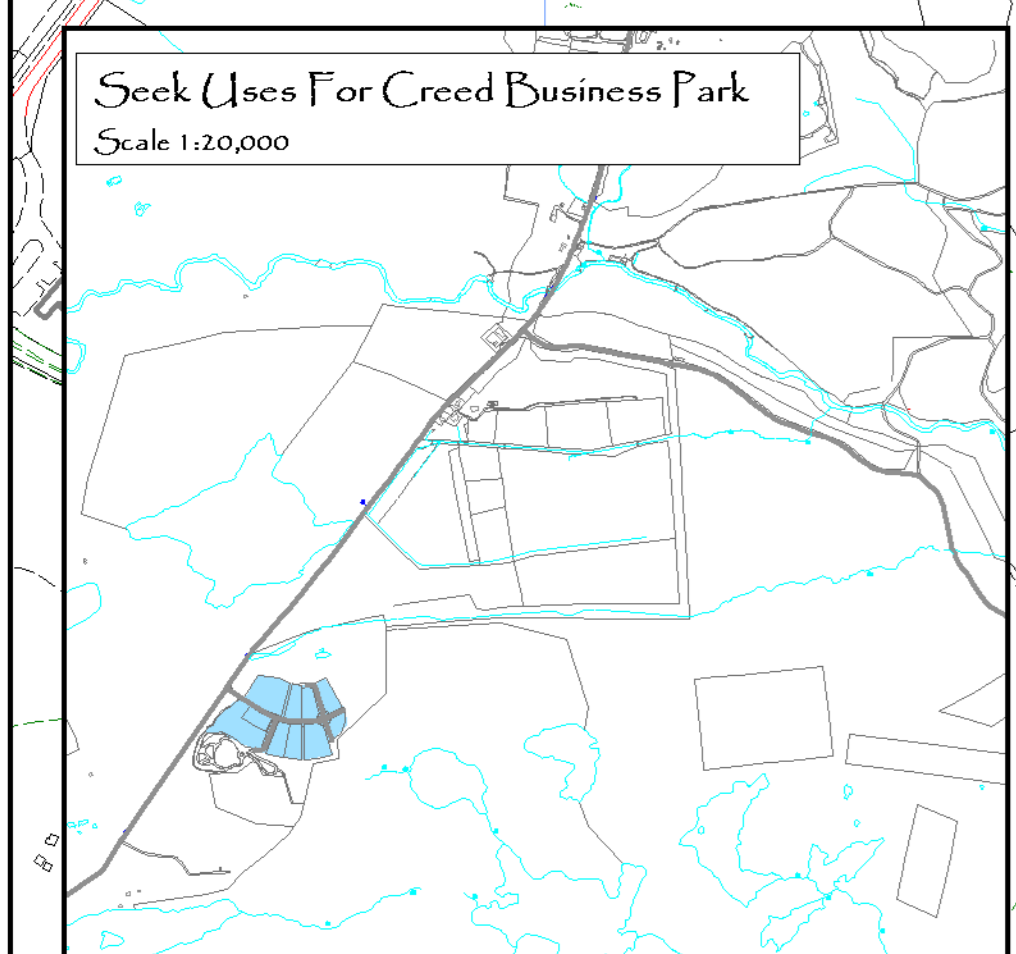
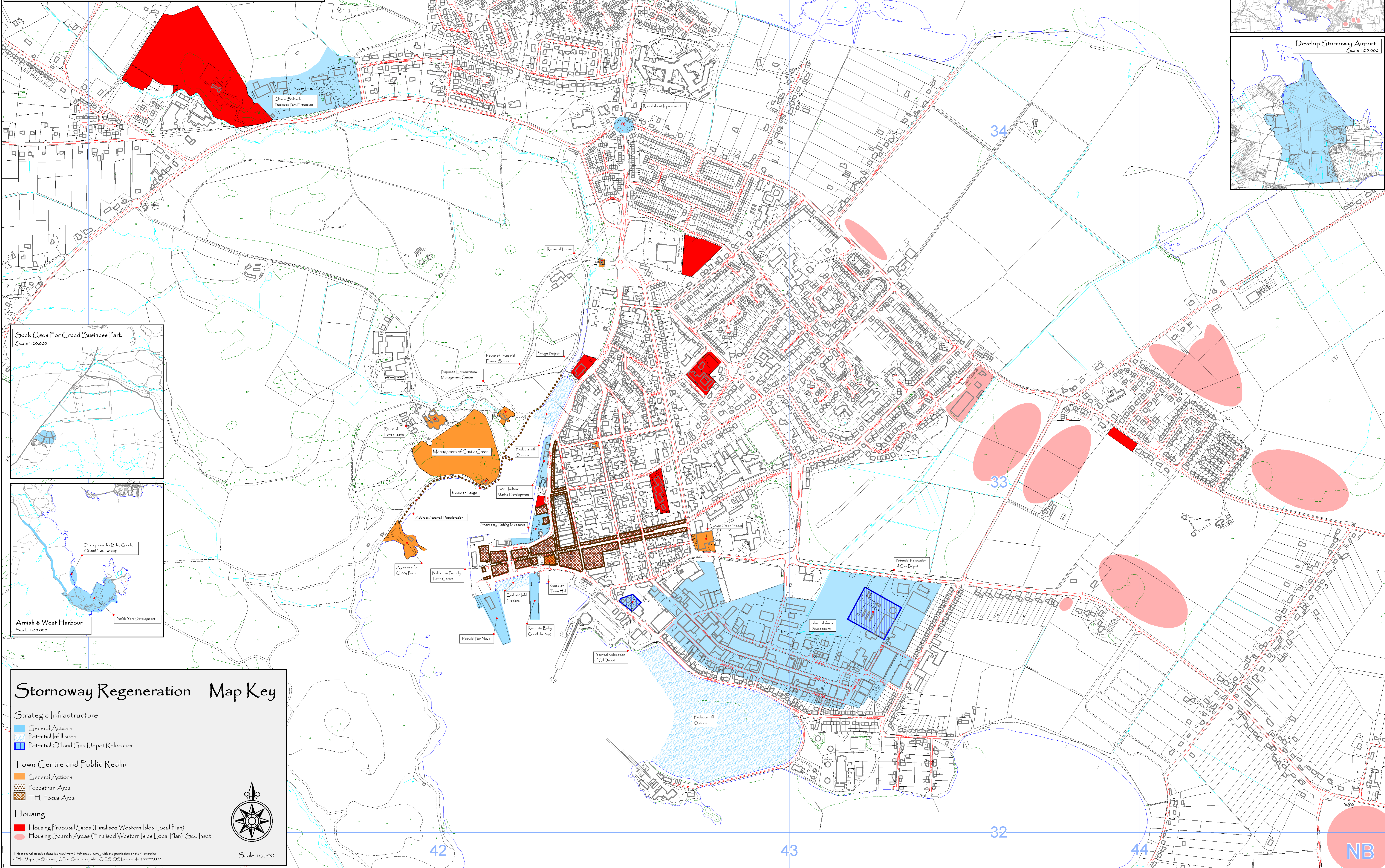
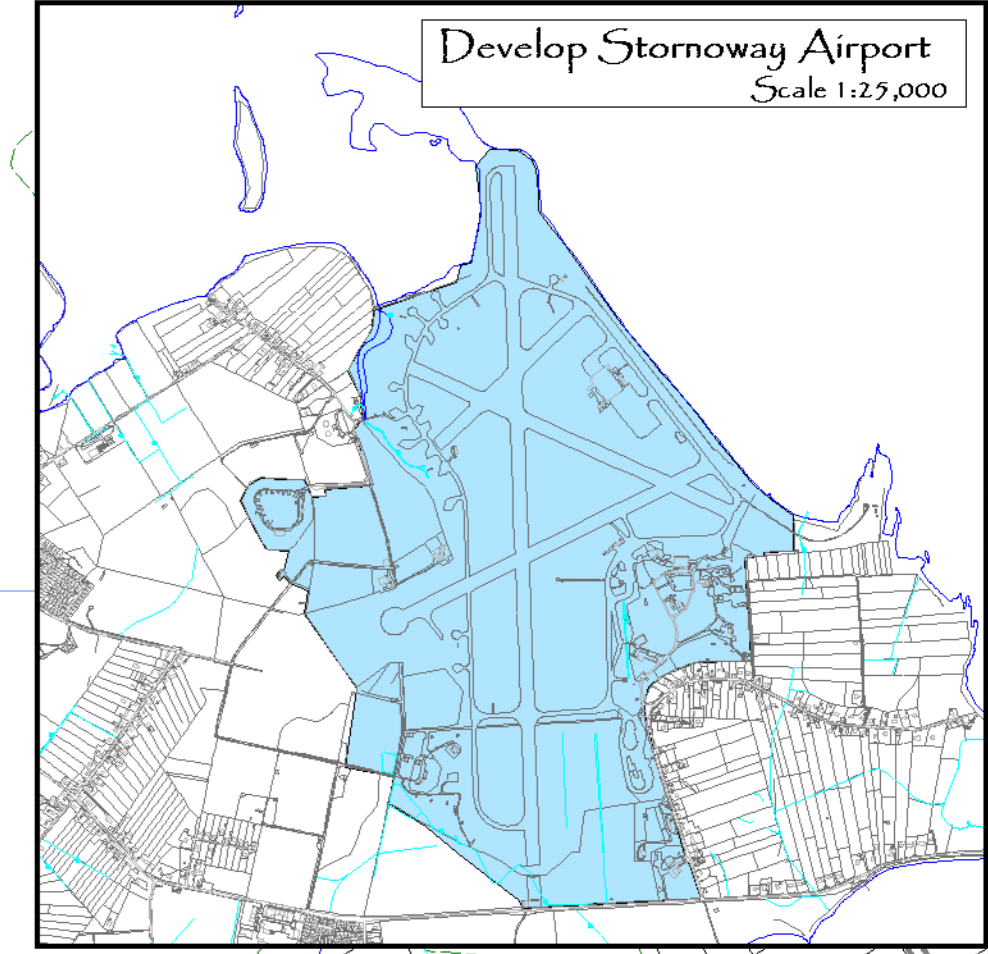
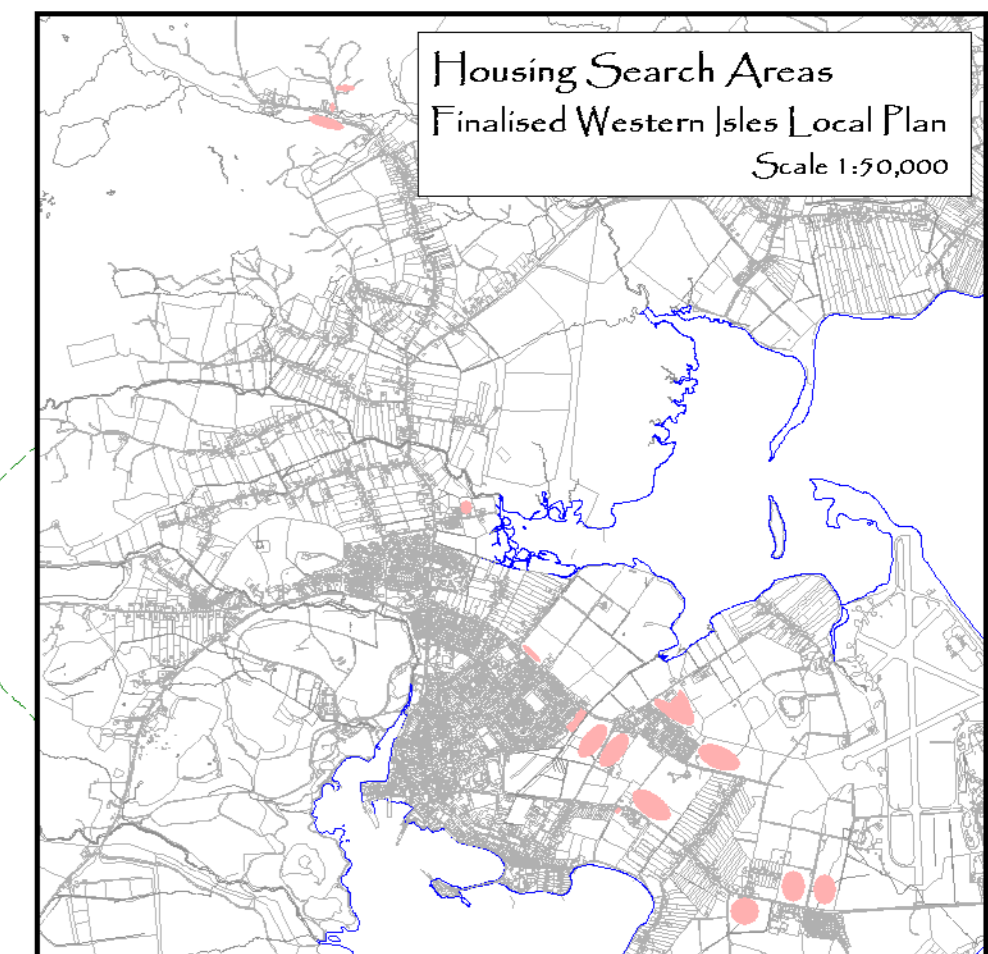
Stornoway Regeneration Map

This map shows the proposed actions set out in the Stornoway Regeneration Vision, Objectives and Actions document agreed by the Stornoway Regeneration partners in June 2006.

The Stornoway Regeneration Group comprises representatives of Comhairle nan Eilean Siar, Western Isles Enterprise, Stornoway Port Authority, Stornoway Amenity Trust, Stornoway Trust, the Local Housing Strategy, Western Isles Chamber of Commerce, Stornoway Historical Society, Lewis and Harris Buildings Preservation Trust and Lewis Castle Trust.

For more information visit:
www.cne-siar.gov.uk/stornowayregeneration

First Review June 2006



Stornoway Regeneration Map Key

Strategic Infrastructure


- General Actions
- Potential Infill sites
- Potential Oil and Gas Depot Relocation

Town Centre and Public Realm

- General Actions
- Pedestrian Area
- THH Focus Area

Housing

- Housing Proposal Sites (Finalised Western Isles Local Plan)
- Housing Search Areas (Finalised Western Isles Local Plan) See Inset



This material includes data licensed from Ordnance Survey with the permission of the Controller of Her Majesty's Stationery Office. Crown copyright. O.S. Licence No. 1000229565

Scale 1:35,000

