



COMHAIRLE NAN EILEAN SIAR

ROAD TRAFFIC REGULATION ACT 1984

TEMPORARY ROAD CLOSURE (CROMWELL ST, NORTH BEACH ST, QUAY ST, CASTLE ST, BANK ST, CHURCH ST, PERCEVAL SQUARE CAR PARK & FISHERMAN'S CAR PARK, STORNOWAY) ORDER 2019

SCOTS BAND PARADE

Comhairle nan Eilean Siar, under section 14 of the Road Traffic Regulation Act 1984, hereby Orders the temporary closure of the following roads at the following times and dates:

- **Cromwell St / North Beach St / Quay St / Castle St / Bank St / Church St** from (i) Bayhead Street along Cromwell Street and North Beach Street through Quay St to its junction with South Beach Street; (ii) the section of Church Street between Kenneth Street and Cromwell Street; and (iii) the full lengths of Castle St and Bank Street; all said closures (marked blue on the plan annexed and subscribed as relative hereto) effective between 7.00pm to 8.00pm on Tuesday 24<sup>th</sup> September 2019.
- **Perceval Square Car Park & Fisherman's Car Park** (hatched pink on the plan annexed and subscribed as relative hereto) from 5.30pm to 8.00pm on Tuesday 24<sup>th</sup> September 2019. Vehicles can exit the car park until 7.00pm.


Given by the signature of the undernoted Members and Proper Officer and by the seal of Comhairle

nan Eilean Siar at STORNOWAY..... on (date) 17 SEPTEMBER 2019.....

*Kenneth Meek*  
 Member  
 (print name) Kenneth Meek

*David F. O'Connell*  
 Member  
 (print name) DAVID F O'CONNOR

*Timothy I. Langley*  
 Proper Officer  
 (print name) TIMOTHY ISAAC LANGLEY

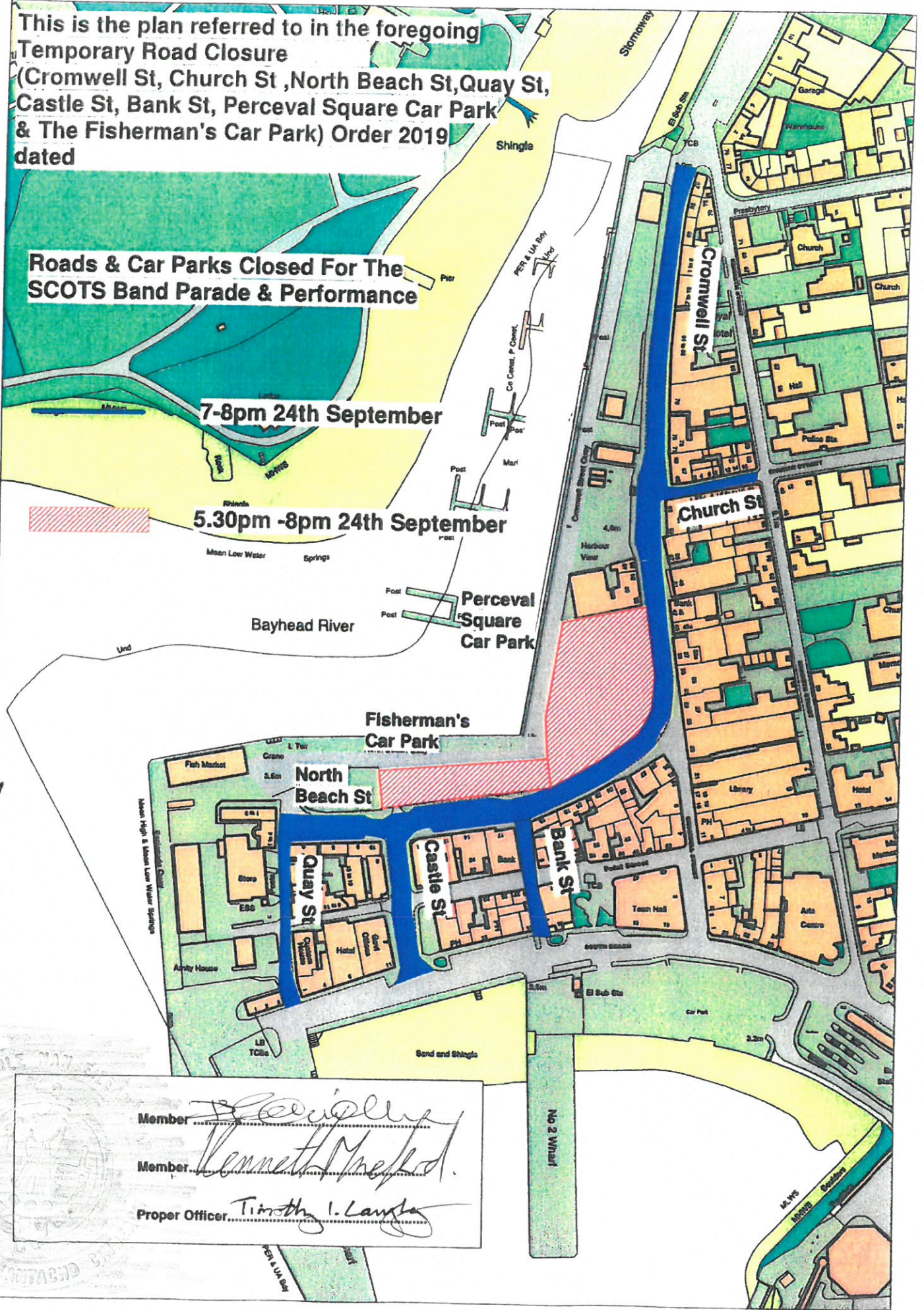


This is the plan referred to in the foregoing  
Temporary Road Closure  
(Cromwell St, Church St, North Beach St, Quay St,  
Castle St, Bank St, Perceval Square Car Park  
& The Fisherman's Car Park) Order 2019  
dated


Roads & Car Parks Closed For The  
SCOTS Band Parade & Performance

7-8pm 24th September

5.30pm -8pm 24th September



Member *[Signature]*  
Member *[Signature]*  
Proper Officer *[Signature]*



3797